

Map



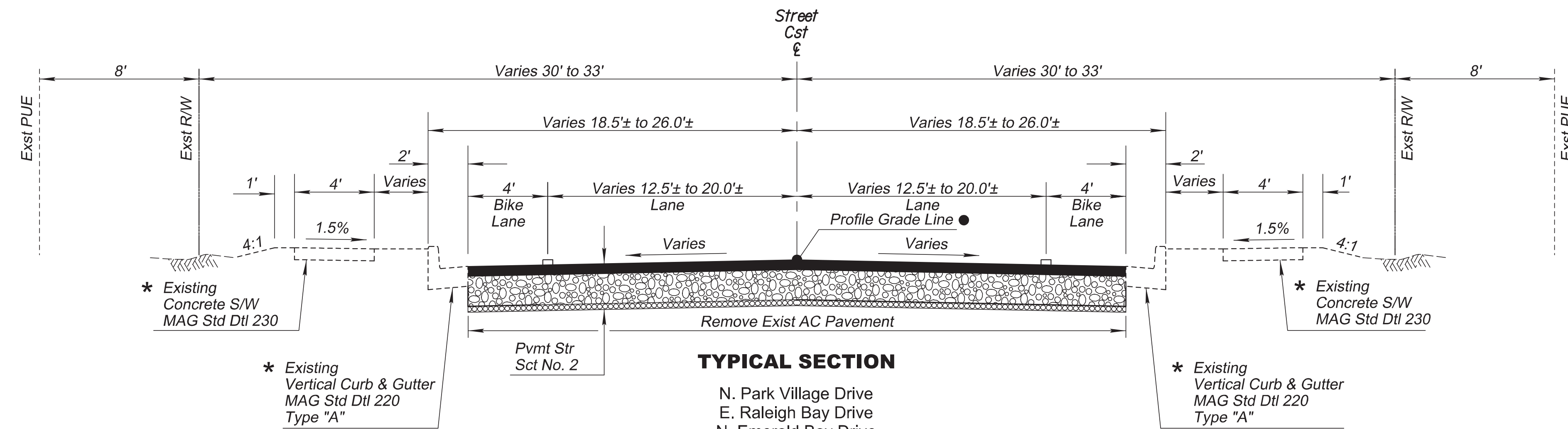
F.H.W.A. REGION	STATE	PROJ. NO.	SHEET NO.	TOTAL SHEETS	RECORD DWG.
9	ARIZ	ST1720	6	115	

NFra Inc.
a transportation engineering firm
77 East Thomas Road, Suite 200
Phoenix, Arizona 85012

REVISION BY TOWN OF GILBERT
DESCRIPTION
NO.
REV BY
CKD BY
DATE

REVISION BY TOWN OF GILBERT
DESCRIPTION
NO.
REV BY
CKD BY
DATE

REVISION BY TOWN OF GILBERT
DESCRIPTION
NO.
REV BY
CKD BY
DATE

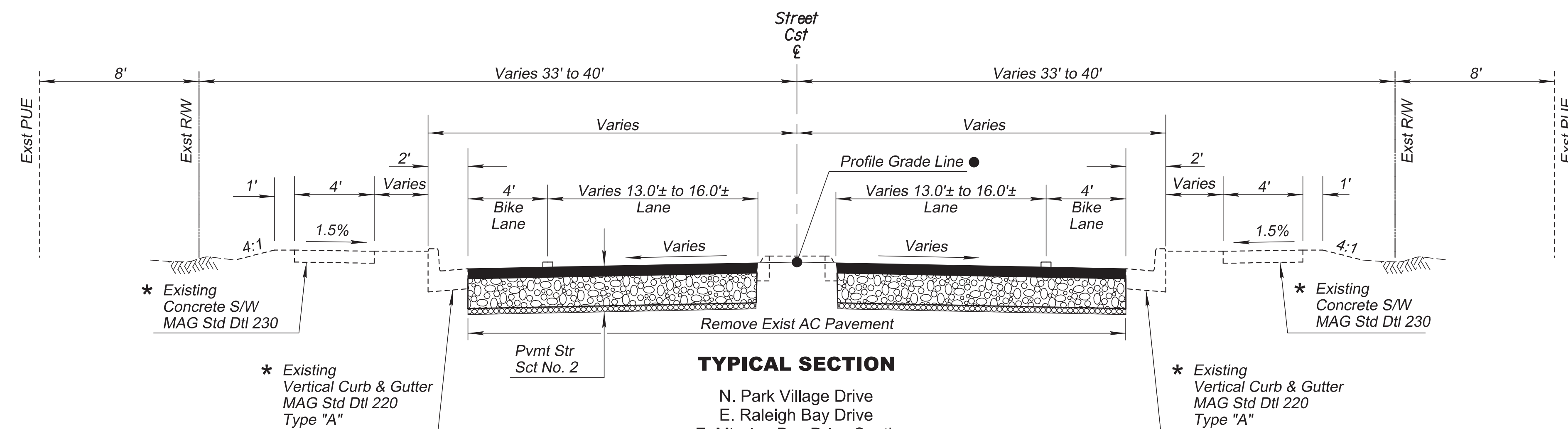


TYPICAL SECTION

N. Park Village Drive
E. Raleigh Bay Drive
N. Emerald Bay Drive
E. Mission Bay Drive South
E. Mission Bay Drive North
N. Driftwood Drive
N. Parkway Drive

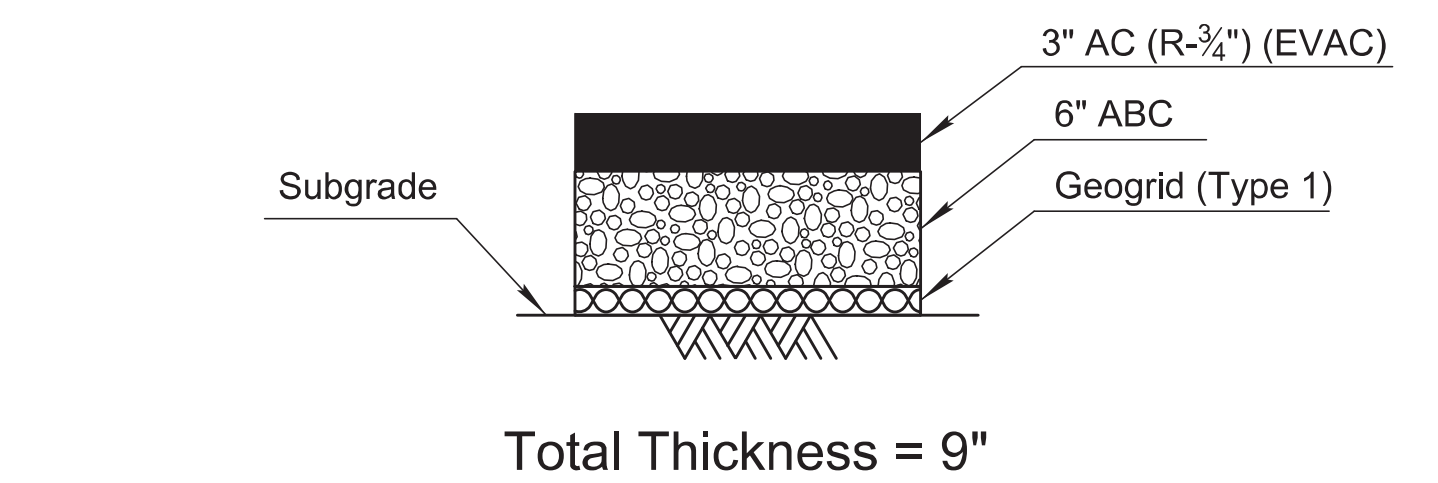
* See Plan Sheets for Curb and Gutter and Sidewalk Removal and Replacement Locations.

● Contractor Shall Survey Existing Crown Lines and Grade Break Lines. So They Can Be Re-established To Same Elevations. (See Specifications)



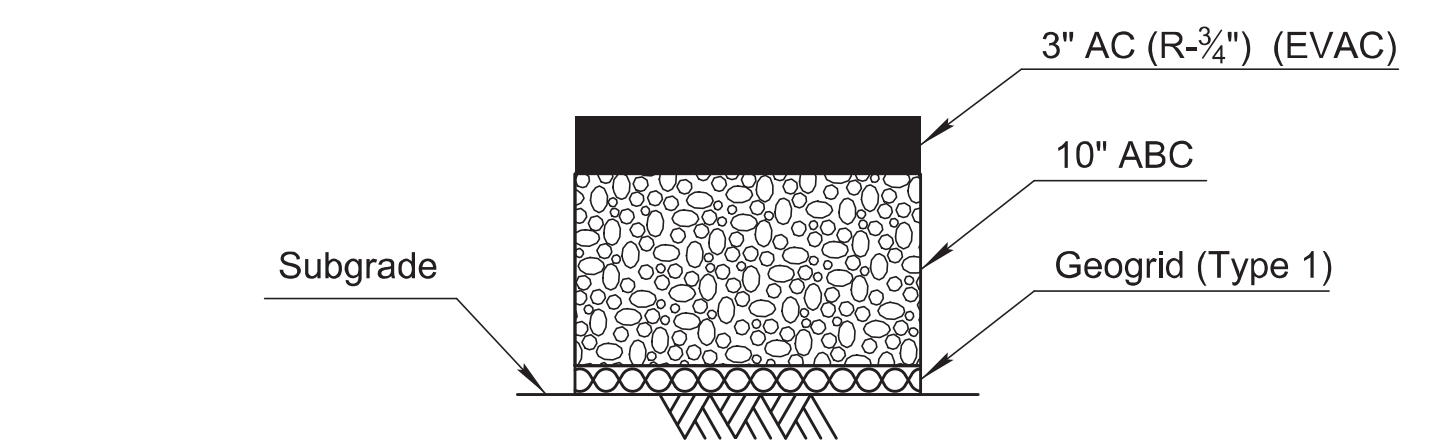
TYPICAL SECTION

N. Park Village Drive
E. Raleigh Bay Drive
E. Mission Bay Drive South
E. Mission Bay Drive North
N. Driftwood Drive
N. Parkway Drive



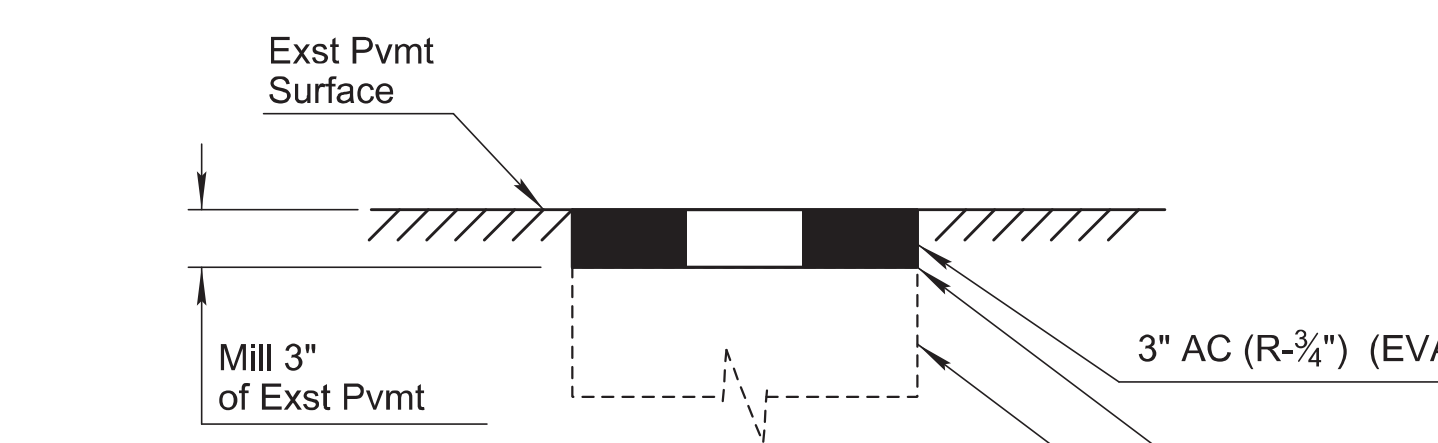
PAVEMENT STRUCTURAL SECTION NO. 1

Subdivisions



PAVEMENT STRUCTURAL SECTION NO. 2

Residential Collectors



PAVEMENT STRUCTURAL SECTION NO. 3

Mill and Overlay



PRELIMINARY
95%
REV. 1
SUBMITTAL
NOT FOR
CONSTRUCTION
OR RECORDING

TYPICAL SECTIONS - COLLECTORS



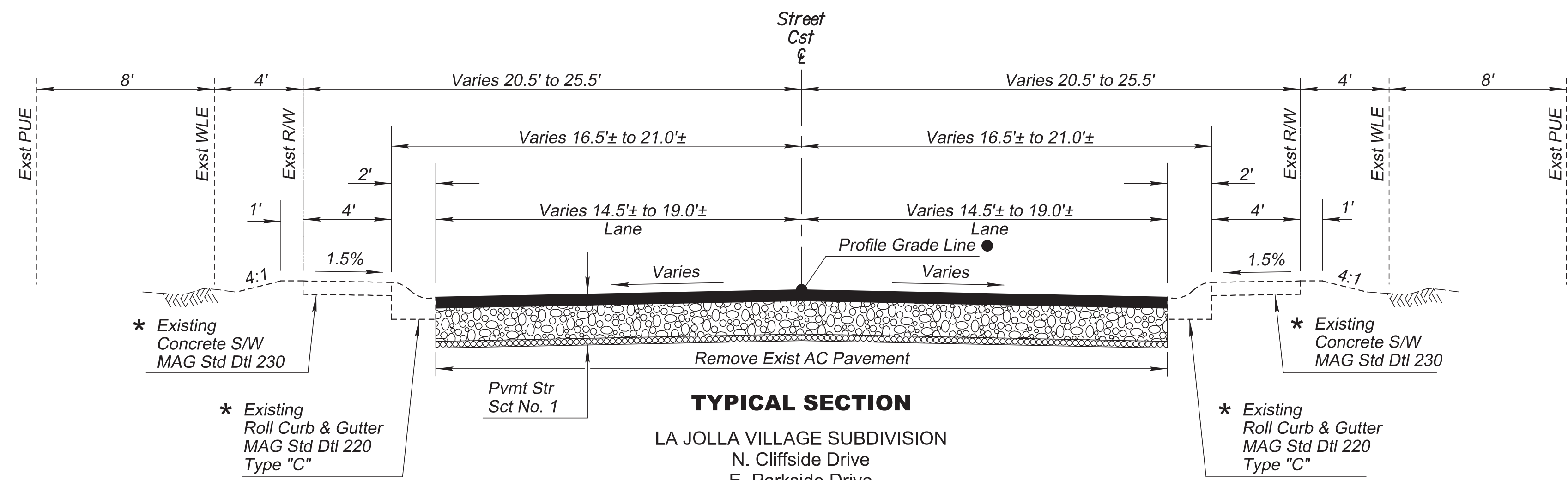
PHASE I
VAL VISTA LAKES
RECONSTRUCTION

DR: TV	DES: KRT	CK: RPW	DWG. NO. G5
DATE: 12/22	DATE: 12/22	DATE: 12/22	
SCALE: NONE			OF

ST1720

F.H.W.A. REGION	STATE	PROJ. NO.	SHEET NO.	TOTAL SHEETS	RECORD DWG.
9	ARIZ	ST1720	7	115	

NFra Inc.
a transportation engineering firm
 77 East Thomas Road, Suite 200
 Phoenix, Arizona 85012



TYPICAL SECTION

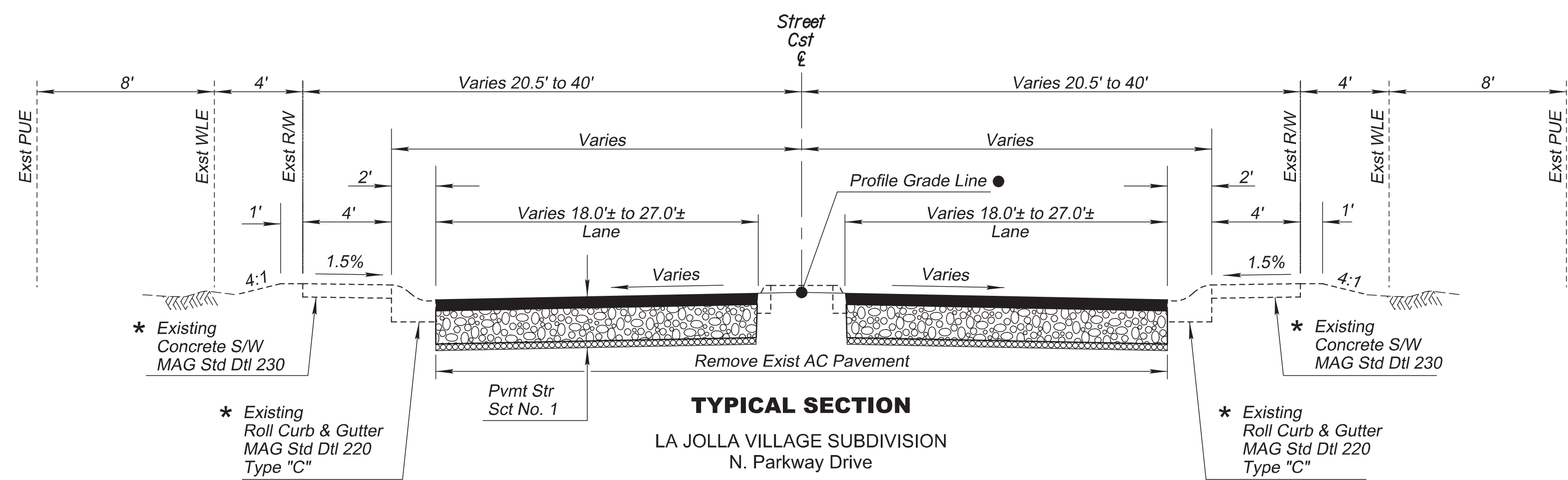
LA JOLLA VILLAGE SUBDIVISION
 N. Cliffside Drive
 E. Parkside Drive
 N. Pebble Beach Drive
 E. Channel Drive
 E. Beacon Drive

MISSION BAY ESTATES SUBDIVISION
 N. Cliffside Drive
 N. Mission Cove Lane
 E. Catamaran Drive

PALISADES SUBDIVISION
 E. Sea Breeze Drive
 N. Sailors Way
 E. Lighthouse Circle
 E. Sandcastle Court
 E. Azure Sea Lane
 N. Blue Marlin Drive
 E. Sand Dollar Circle
 E. Sea Horse Lane
 E. Whitefish Bay Circle
 E. Sea Gull Drive
 E. Clearwater Lane
 N. Pebble Beach Drive
 E. Bermuda Bay Court
 E. Lobster Bay Circle

* See Plan Sheets for Curb and Gutter and Sidewalk Removal and Replacement Locations.

● Contractor Shall Survey Existing Crown Lines and Grade Break Lines. So They Can Be Re-established To Same Elevations. (See Specifications)



TYPICAL SECTION

LA JOLLA VILLAGE SUBDIVISION
 N. Parkway Drive



PRELIMINARY
95%
 REV. 1
 SUBMITTAL
 NOT FOR
 CONSTRUCTION
 OR RECORDING

TYPICAL SECTIONS - SUBDIVISIONS



PHASE I
 VAL VISTA LAKES
 RECONSTRUCTION

DR: TV	DES: KRT	CHK: RPW	DWG. NO. G6
DATE: 12/22	DATE: 12/22	DATE: 12/22	
SCALE: NONE			OF

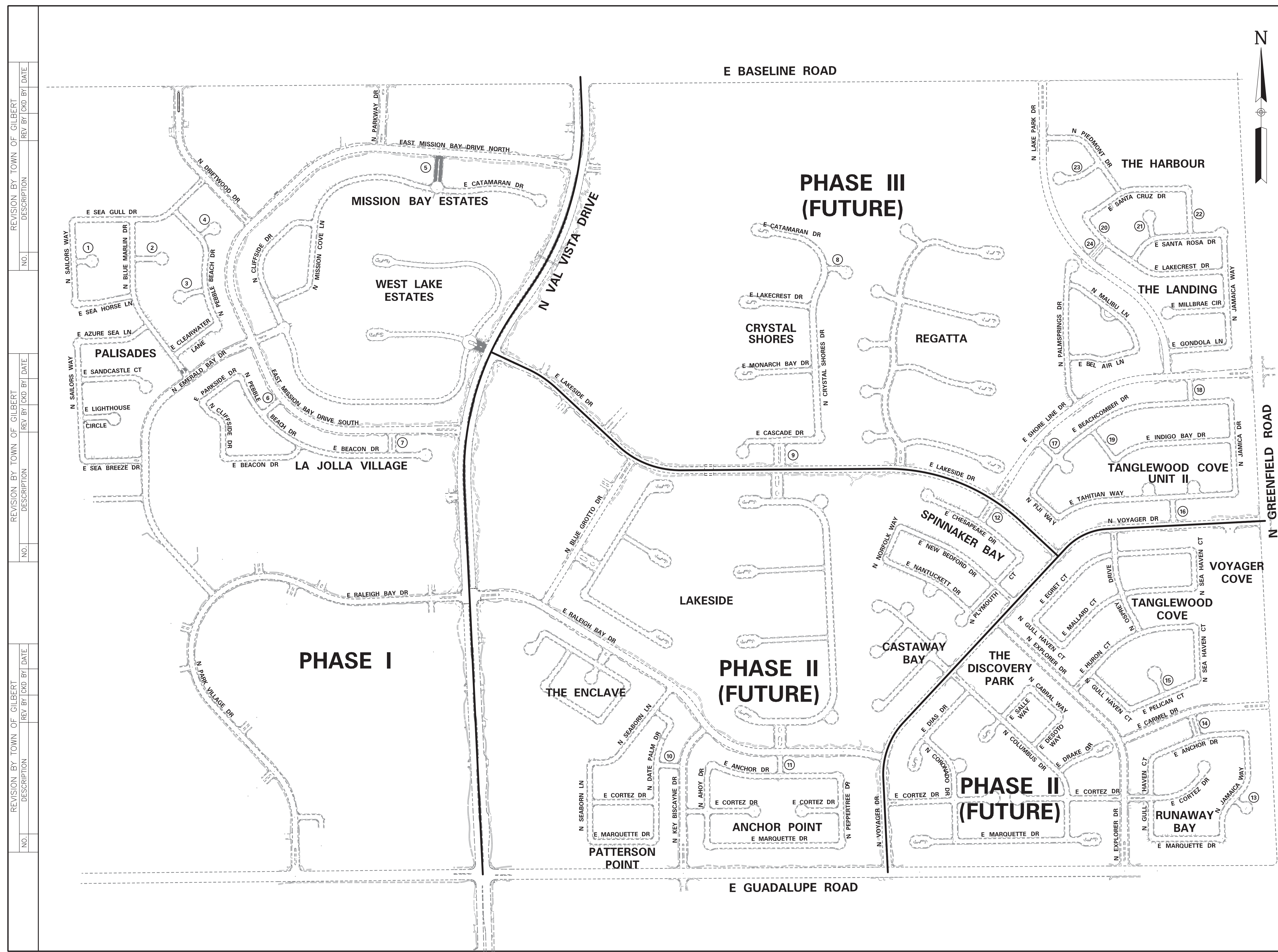

REVISION BY	TOWN OF GILBERT	DESCRIPTION	REV BY	CHK BY	DATE
NO.					

ST1720

F.H.W.A. REGION	STATE	PROJ. NO.	SHEET NO.	TOTAL SHEETS	RECORD DWG.
9	ARIZ	ST1720	8	115	

NFra Inc.
a transportation engineering firm
 77 East Thomas Road, Suite 200
 Phoenix, Arizona 85012

- 1 E WHITEFISH BAY CIRCLE
- 2 E SAND DOLLAR CIRCLE
- 3 E BERMUDA BAY COURT
- 4 E LOBSTER BAY COURT
- 5 N CRYSTAL SEA WAY
- 6 E CHANNEL DRIVE
- 7 N PARKWAY DRIVE
- 8 E CATAMARAN DRIVE
- 9 N CYPRESS TREE DRIVE
- 10 E ANCHOR DRIVE
- 11 N ANCHOR DRIVE
- 12 N SHORELINE DRIVE
- 13 E CORTEZ DRIVE
- 14 N OSPREY DRIVE
- 15 N OSPREY COURT
- 16 N SUN SHORE DRIVE
- 17 N KONA BAY DRIVE
- 18 N MOOREA DRIVE
- 19 N CAYMAN DRIVE
- 20 N HILLSBOROUGH DRIVE
- 21 N SANTA ROSA CIRCLE
- 22 N SAN JOAQUIN DRIVE
- 23 E SAUSALITO CIRCLE
- 24 E HARBOUR DRIVE



Call at least two full working days before you begin excavation.

ARIZONA 811
 Arizona Blue Stake, Inc.
 Dial 8-1-1 or 1-800-STAKE-IT (782-5348)
 In Maricopa County: (602) 263-1100

PRELIMINARY
95%
 REV. 1
 SUBMITTAL
 NOT FOR
 CONSTRUCTION
 OR RECORDING

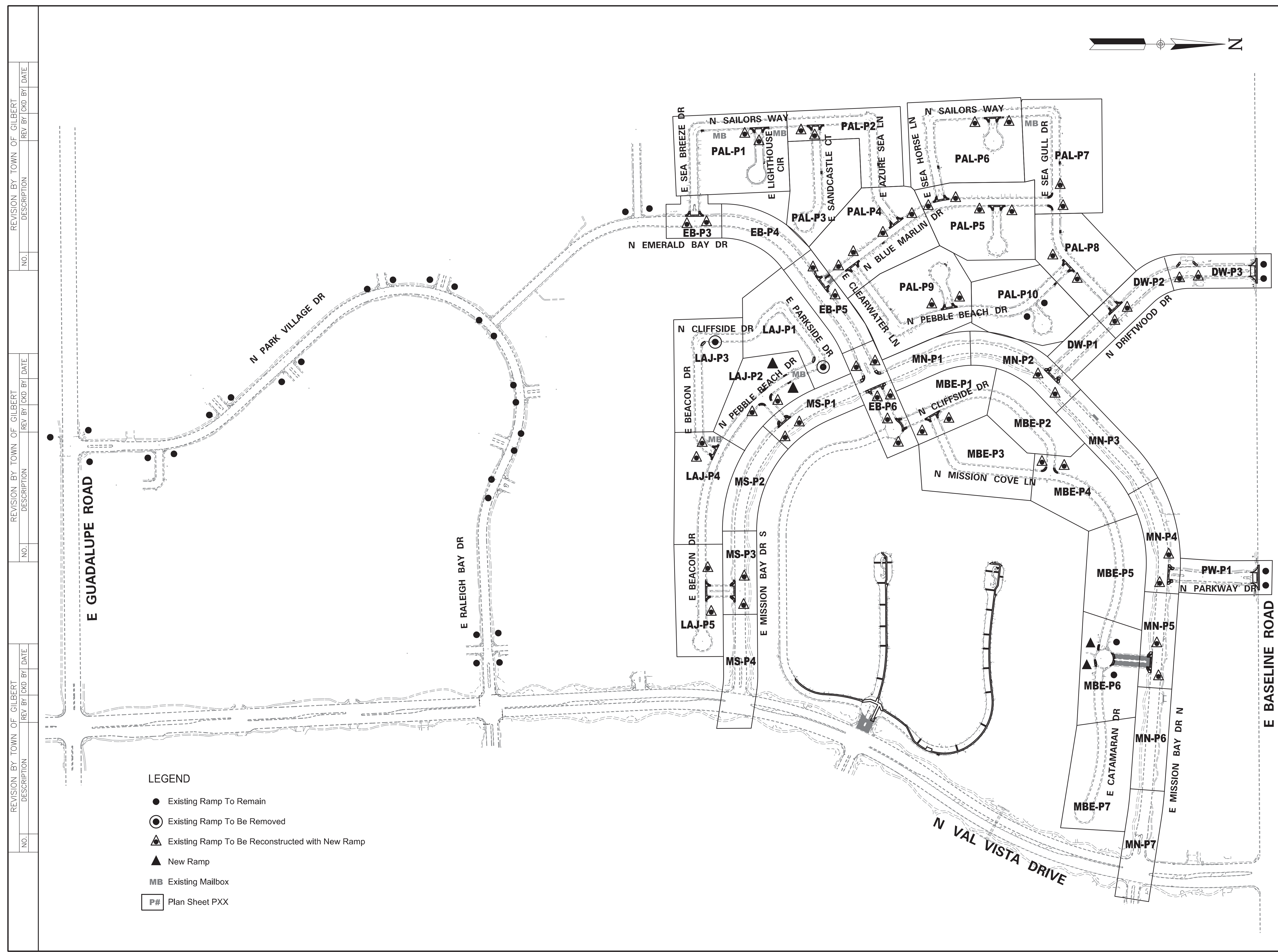
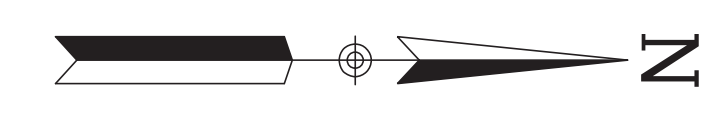
VICINITY MAP					
PHASE I VAL VISTA LAKES RECONSTRUCTION					
DR: TV	DES: KRT	CK: RPW	DWG. NO.	G7	
DATE: 12/22	DATE: 12/22	DATE: 12/22			
SCALE: 1"=300'			HORIZONTAL		
			OF		

NO.	DESCRIPTION	REV BY	CHK BY	DATE

ST1720

F.H.W.A. REGION	STATE	PROJ. NO.	SHEET NO.	TOTAL SHEETS	RECORD DWG.
9	ARIZ	ST1720	9	115	

NFra Inc.
a transportation engineering firm
 77 East Thomas Road, Suite 200
 Phoenix, Arizona 85012



LEGEND

- Existing Ramp To Remain
- ⊙ Existing Ramp To Be Removed
- ▲ Existing Ramp To Be Reconstructed with New Ramp
- ▲ New Ramp
- MB Existing Mailbox
- P# Plan Sheet PXX



PRELIMINARY
95%
 REV. 1
 SUBMITTAL
 NOT FOR
 CONSTRUCTION
 OR RECORDING

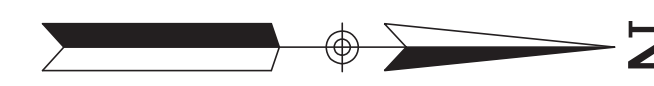
KEY MAP					
gilbert					
PHASE I VAL VISTA LAKES RECONSTRUCTION					
DR: TV	DES: KRT	CK: RPW	DWG. NO. G8		
DATE: 12/22	DATE: 12/22	DATE: 12/22			
SCALE: 1"=200' HORIZONTAL			OF		

REVISION BY TOWN OF GILBERT	DESCRIPTION	NO.	REV BY	CKD BY	DATE
REVISION BY TOWN OF GILBERT	DESCRIPTION	NO.	REV BY	CKD BY	DATE
REVISION BY TOWN OF GILBERT	DESCRIPTION	NO.	REV BY	CKD BY	DATE

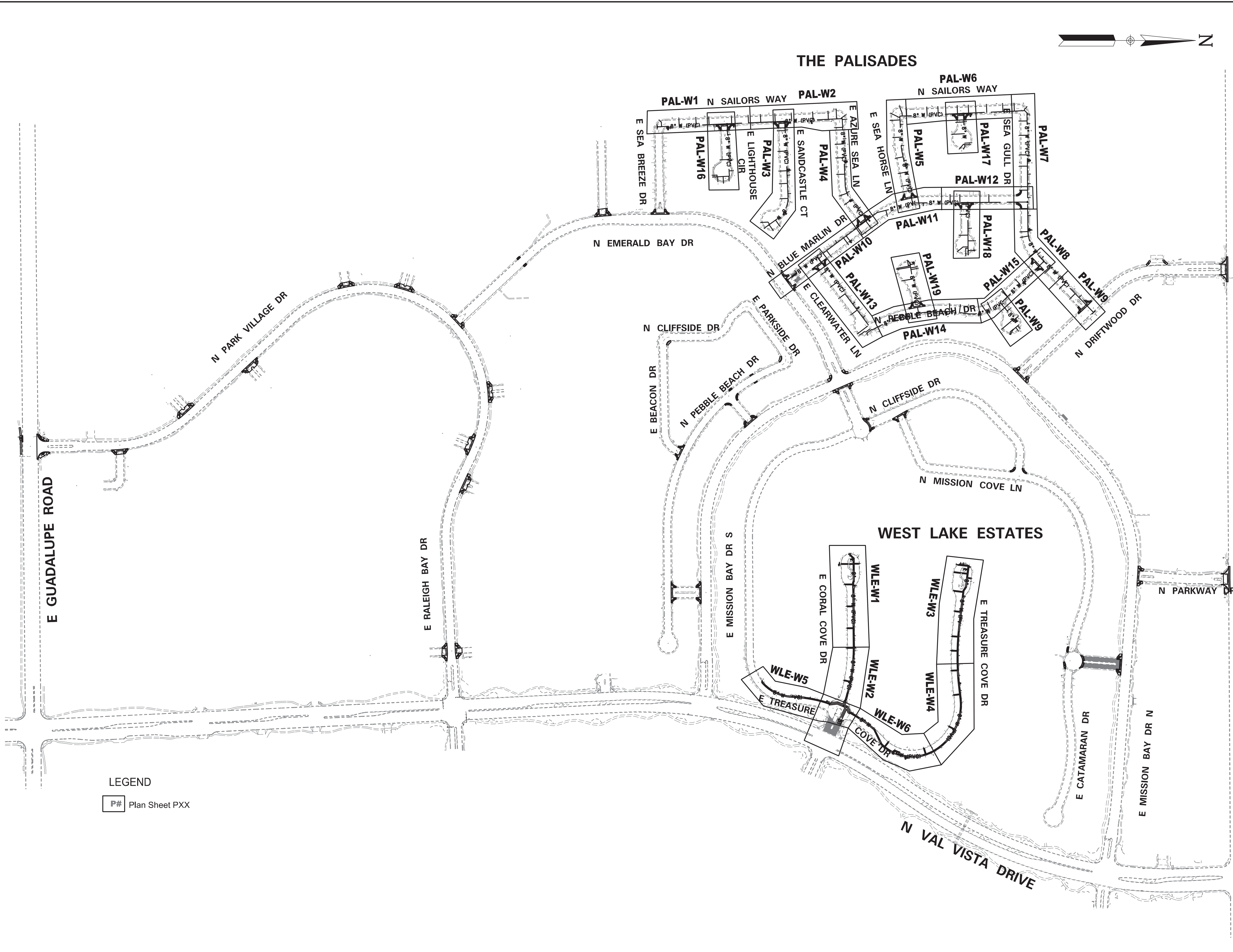
ST1720

F.H.W.A. REGION	STATE	PROJ. NO.	SHEET NO.	TOTAL SHEETS	RECORD DWG.
9	ARIZ	ST1720	85	115	

NFra Inc.
a transportation engineering firm
 77 East Thomas Road, Suite 200
 Phoenix, Arizona 85012



THE PALISADES



LEGEND
 P# Plan Sheet PXX



PRELIMINARY
95%
 REV. 1
 SUBMITTAL
 NOT FOR
 CONSTRUCTION
 OR RECORDING

WATER KEY MAP



PHASE I
 VAL VISTA LAKES
 RECONSTRUCTION

DR: TV	DES: KRT	OK: RPW	DWG. NO.	WK1
DATE: 12/22	DATE: 12/22	DATE: 12/22		
SCALE: 1"=200' HORIZONTAL			OF	